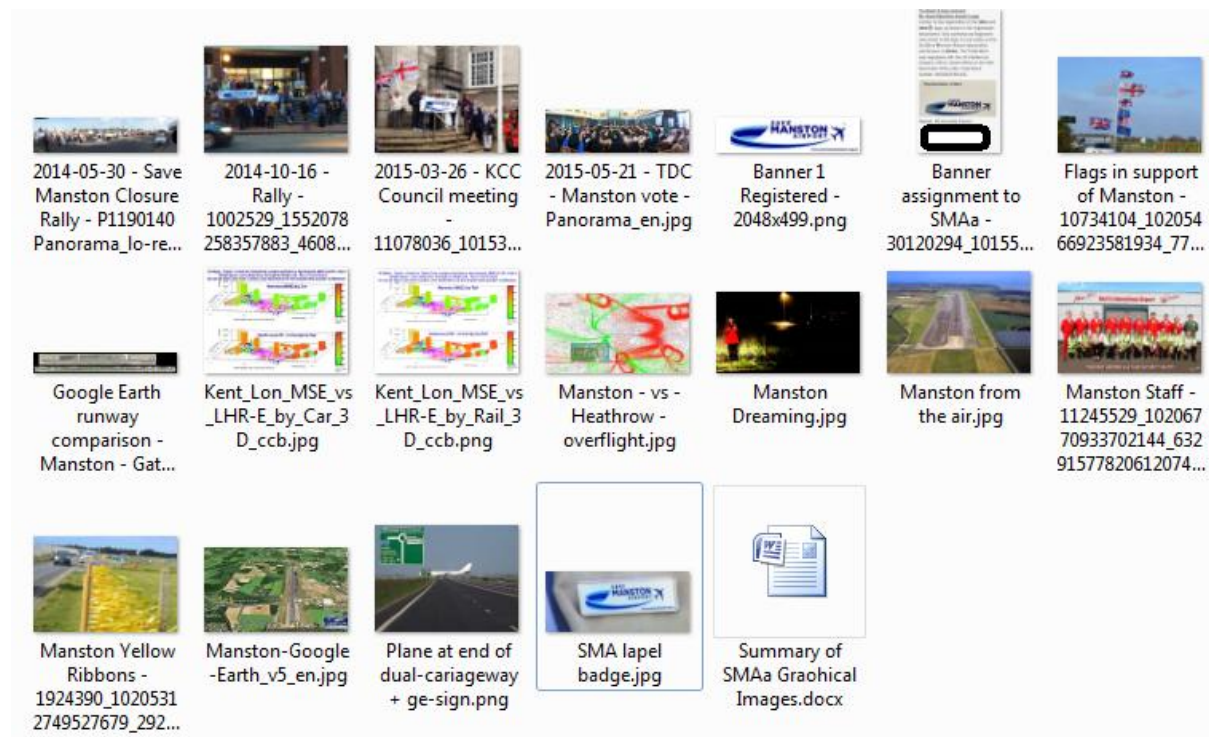


## Summary of Key SMAa Graphical Images



### 1) 2014-05-30 - Save Manston Closure Rally - P1190140 Panorama\_lo-res.jpg

A large number of people turned up at the Manston Airport terminal building on the closure day afternoon, and stayed and cheered the workers as they left the building at the end of their last shift.

### 2) 2014-10-16 - Rally - 1002529\_1552078258357883\_4608462695301922373\_n.jpg

### 3) 2015-03-26 - KCC Council meeting -

11078036\_10153117787200049\_6626112222836447863\_n.jpg

At virtually every Thanet District Council (TDC) or Kent County Council (KCC) meeting – Cabinet, Full Council, or Scrutiny meeting, discussing Manston Airport, for now 5 years, SMAa members have turned up outside to rally, sit in the gallery, and video the proceedings. Here are just two examples, one at TDC, one at KCC.

### 4) 2015-05-21 - TDC - Manston vote - Panorama\_en.jpg

The nearly unanimous vote by the newly elected TDC councillors, at the first Full Council meeting after the 2015 District Elections, at which they voted to re-consider the Manston Airport DCO.

### 5) Banner 1 Registered - 2048x499.png

### 6) Banner assignment to SMAa - 30120294\_10155471294221732\_1423623628\_n.jpg

### 7) SMA lapel badge.jpg

Members discussed and voted on various design options for a new banner logo, which Mr Ian Conner and a helpful graphical designer implemented the various iterations. Mr Ian Conner then registered the design officially (paid for by SMAa).

### 8) Manston Yellow Ribbons - 1924390\_10205312749527679\_292915060112502963\_n.jpg

### 9) Flags in support of Manston - 10734104\_10205466923581934\_7722175177589641419\_n.jpg

At various times Manston Airport has nearly been circumbounded by yellow ribbons flying from the fence, as a sign of people's support – for more than a year regularly taken down by Stone Hill Park, and then immediately replaced by The Ribboners. Flags are waved and flown bravely during rallies at the airport. Passing motorists hoot vigorously in support.

**10) Google Earth runway comparison - Manston - Gatwick-1\_cr.jpg**

An equally-scaled comparison of the sizes of two single-runway South-East airports, Manston and Gatwick. Note I believe that not all of the Gatwick runway can be used in both directions.

**11) Kent\_Lon\_MSE\_vs\_LHR-E\_by\_Car\_3D\_ccb.jpg**

**12) Kent\_Lon\_MSE\_vs\_LHR-E\_by\_Rail\_3D\_ccb.png**

Comparison of complete travel, walking and check-in times from the Houses of Parliament to bum-on plane seat, at Heathrow and Manston Airports, by road and by rail.

**13) Manston - vs - Heathrow - overflight.jpg**

An equally-scaled comparison of area of countryside and housing overflowed by planes approaching and leaving Heathrow and Manston Airports.

**14) Manston Dreaming.jpg**

Two leading local musicians combine to create this trombone solo for Manston's requiem/revival.

**15) Manston from the air.jpg**

**16) Manston-Google-Earth\_v5\_en.jpg**

**17) Plane at end of dual-carriageway + ge-sign.png**

An iconic photo showing the size of Manston Airport, and a Google Earth image showing the good communications. Also an image also showing the good roads, created and sent to the author of the Davies Report, which talked about "poor surface transport links".

**18) Manston Staff - 11245529\_10206770933702144\_6329157782061207425\_n.jpg**

Some of the Manston Staff.

















[www.savemanstonairport.org.uk](http://www.savemanstonairport.org.uk)

To whom it may concern


Re: Save Manston Airport Logo

Further to the registration of the **SMA** and **SMA®** logo, as shown in the registration documents I fully authorise as Registrant and owner of the logo it's use solely by the the **Save Manston Airport** association also known as **SMAa**. The Trade Mark was registered with the UK Intellectual Property Office, Patent Office on the 16th December 2016 under Trade Mark number: UK00003184345.

Representation of Mark



Signed: Mr Ian Leslie Connor







2014-05-30 - Save  
Manston Closure  
Rally - P1190140  
Panorama\_lo-re...



2014-10-16 -  
Rally -  
1002529\_1552078  
258357883\_4608...



2015-03-26 - KCC  
Council meeting  
-  
11078036\_10153...



2015-05-21 - TDC  
- Manston vote -  
Panorama\_en.jpg



Banner 1  
Registered -  
2048x499.png




Banner  
assignment to  
SMAa -  
30120294\_10155...




Flags in support  
of Manston -  
10734104\_102054  
66923581934\_77...



Google Earth  
runway  
comparison -  
Manston - Gat...



Kent\_Lon\_MSE\_vs  
\_LHR-E\_by\_Car\_3  
D\_ccb.jpg



Kent\_Lon\_MSE\_vs  
\_LHR-E\_by\_Rail\_3  
D\_ccb.png



Manston - vs -  
Heathrow -  
overflight.jpg



Manston  
Dreaming.jpg



Manston from  
the air.jpg



Manston Staff -  
11245529\_102067  
70933702144\_632  
91577820612074...



Manston Yellow  
Ribbons -  
1924390\_1020531  
2749527679\_292...



Manston-Google  
-Earth\_v5\_en.jpg



Plane at end of  
dual-carriageway  
+ ge-sign.png



SMA lapel  
badge.jpg



Summary of  
SMAa Graohical  
Images.docx

↑ Emergency  
Vehicles



08.11.2014 12:34

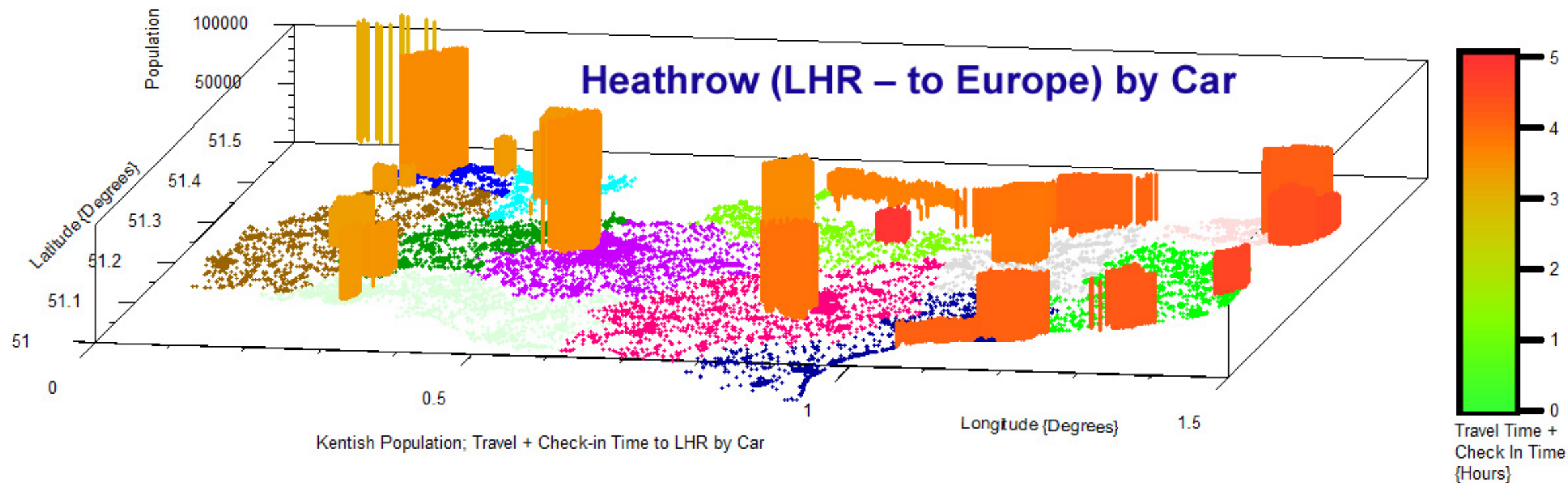
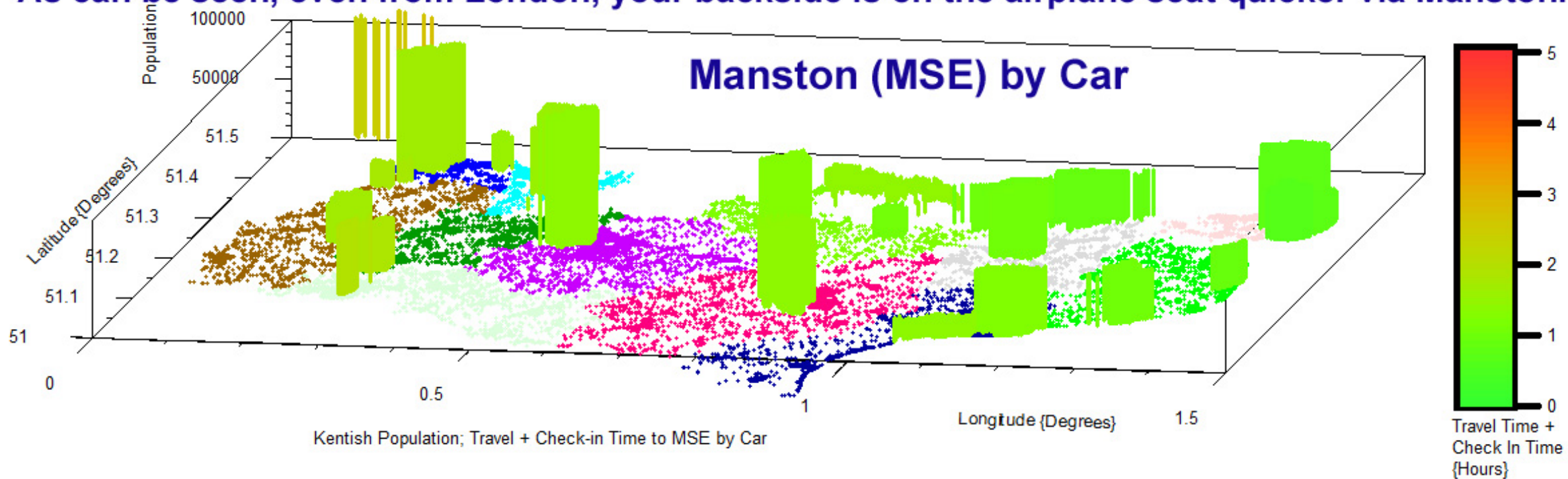




### 3D Maps : Travel + Check-in Times From London and Kent to two Airports, MSE & LHR. (v2b-r)

Bright green : zero delay time; through to Bright red : five or more hours.

As can be seen, even from London, your backside is on the airplane seat quicker via Manston.

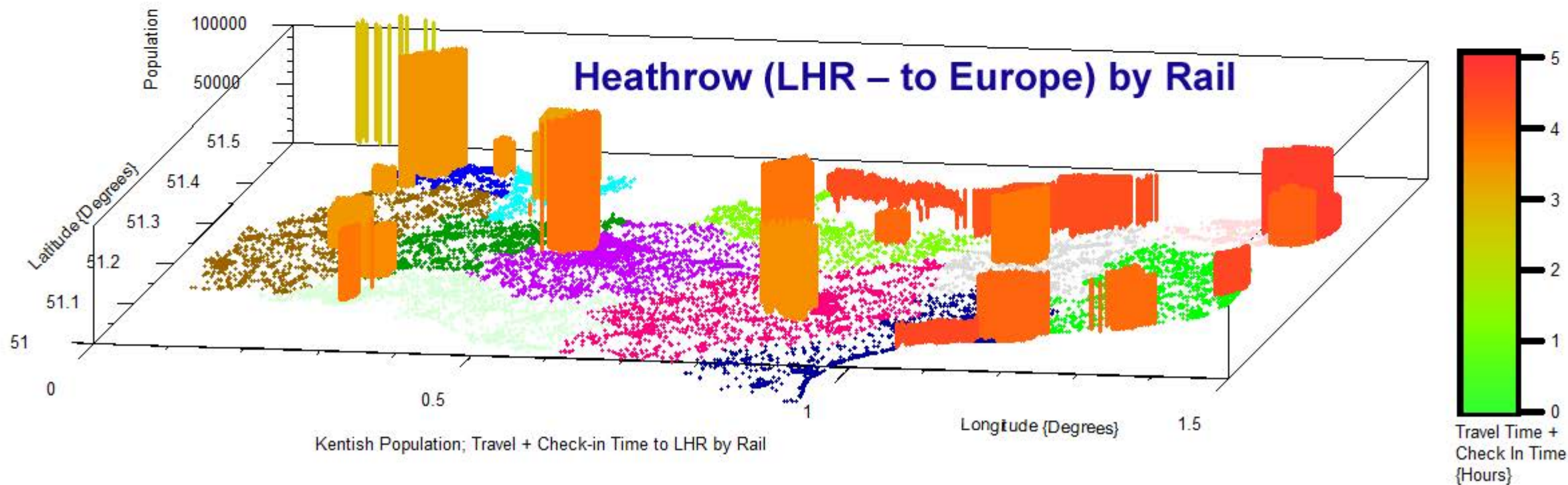
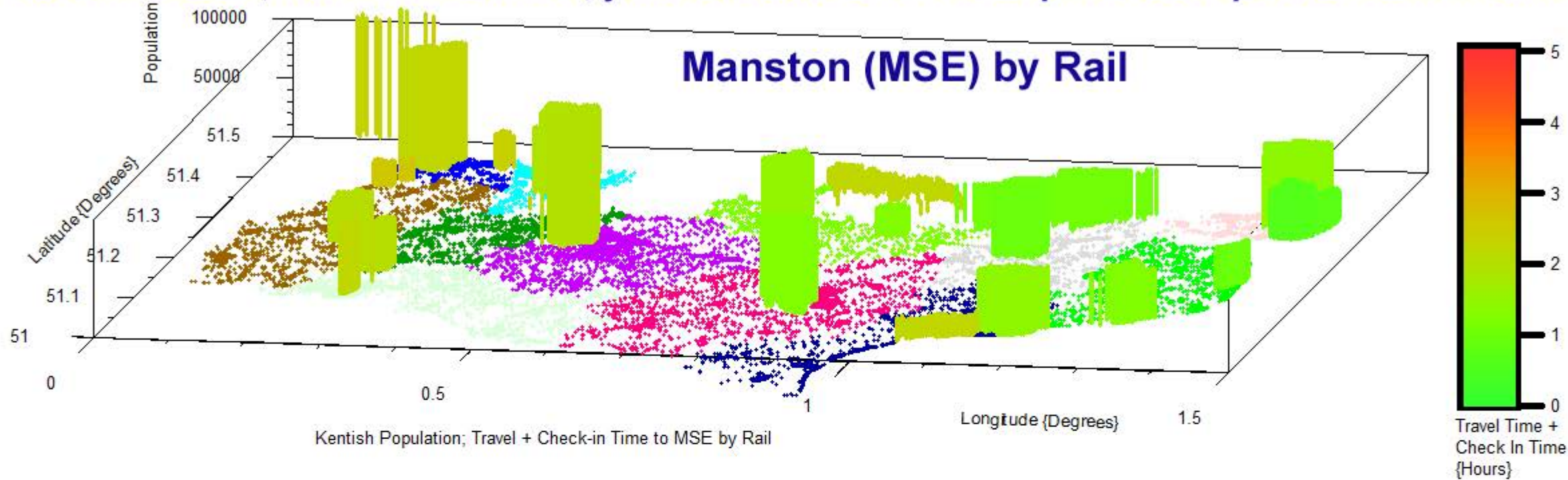




### 3D Maps : Travel + Check-in Times From London and Kent to two Airports, MSE & LHR. (v2b-r)

Bright green : zero delay time; through to Bright red : five or more hours.

As can be seen, even from London, your backside is on the airplane seat quicker via Manston.







17.10.2014 11:36



*Marston*

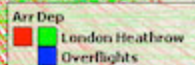

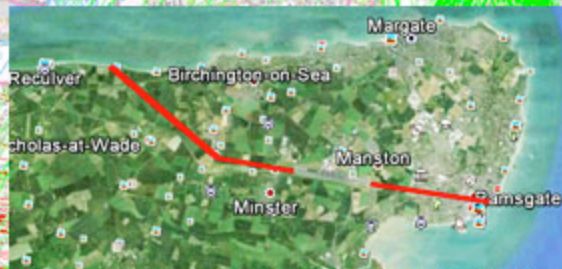
**Kent's International Airport**

*Welcome*

**TEAM RED ARROWS and TEAM SECURITY KIA 2011**



Westerlies













HS1 Rail

Cottington Rd spur

A256 to Dover Port


A299 to M2, London

Terminal

Pegwell Bay

A299 to Ramsgate Port

Manston Airport (M)



© 2014 Google

Imagery Date: 7/9/2013 lat 51.338382° lon 1.348700° elev 41 m eye alt 1.39 km







